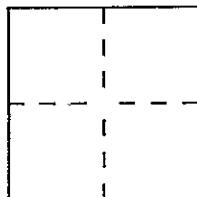


CORNER RECORD

Document Number 482City of OAKLANDCounty of ALAMEDA, CaliforniaBrief Legal Description LOT 7, BLOCK 8, "HIGHLAND MANOR" (BK 14, PG 24)

CORNER TYPE

Government Corner ☐ Control ☐
 Meander ☐ Property ☒
 Rancho ☐ Other ☐
 Date of Survey MARCH 7, 1992

COORDINATES
(Optional)

N. _____
 E. _____
 Zone _____ Datum _____
 Elev. _____

Corner — Left as found ☒ Found and tagged ☐ Established ☐ Reestablished ☒ Rebuilt ☐

Identification and type of corner found: Evidence used to identify or procedure used to establish or reestablish the corner:

FOUND PIN MONS. OR THEIR PERPETUATIONS, PER TRACT MAP:
"HIGHLAND MANOR", FILED AUG. 25, 1915 IN MAP BOOK 14,
PAGE 24, ALAMEDA CO. RECORDS.

ALSO FOUND OLD CROSSES CHISELED ON THE CONCRETE CURB
PER ORIGINAL SURVEY IN CITY OF OAK. FILES - PLOT PLAN FOR
4747 PROCTOR AVE.

A description of the physical condition of the monument as found and as-set or reset:


SEE DIAGRAM

PROPERTY ADDRESS IS 4747 PROCTOR AVE., OAK.

SURVEYOR'S STATEMENT

This Corner Record was prepared by me or under my direction in conformance with
 the Land Surveyors' Act on MARCH 7 19 92


Signed AG Masso L.S. or R.C.E. Number 30442



COUNTY SURVEYOR'S STATEMENT

This Corner Record was received SEPT. 12, 19 95 and examined
 and filed 10-30-95

Signed Russell R. Penland, Jr. Title Deputy County Surveyor



County Surveyor's Comment _____

FD. OLD CROSS ON CURB
PER ORIGINAL SURVEY
IN CITY FILES OF
PLOT PLAN FOR
4747 PROCTOR AVE

