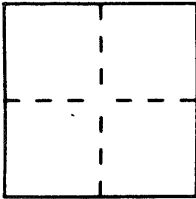


Document Number CR 968

City of Oakland

County of Alameda, California

Brief Legal Description Street Monuments @ International Blvd.
(E. 14TH Street) & 69TH AVE.



CORNER TYPE

Government Corner ☐ Control ☐
Meander ☐ Property ☐
Rancho ☐ Other ☒
Date of Survey Oct. 24, 1997

Coordinates (Optional)

N. _____
E. _____
Zone _____ NAD: '27 _____ '83 _____
NAD-83 Epoch _____
Elevation _____

Corner — Left as found ☒ Found and tagged ☐ Established ☐ Reestablished ☐ Rebuilt ☐

Identification and type of corner found: Evidence used to identify or procedure used to establish or reestablish the corner:
Mons. 20SW3 and 84/E per City of Oakland map 1509B462, sheet 89.
20


See sketch on back. Corner record is being filed to perpetuate
monuments along state route 185 that will be resurfaced in 1998/99

A description of the physical condition of the monument as found and as set or reset: _____
Monuments were found in good condition.

SURVEYOR'S STATEMENT

This Corner Record was prepared by me or under my direction in conformance with
the Land Surveyors' Act on Nov. 20, 1997.


Signed Alvin J. Burgess L.S. or R.C.S. Number 5843
For the State of California
Department of Transportation



COUNTY SURVEYOR'S STATEMENT

This Corner Record was received 12-18-98 and examined
and filed 6-28-99 1999

Signed Russell R. Penland, Jr. Title Deputy County Surveyor



County Surveyor's Comment _____

